
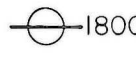




LEGEND


-  FLIGHT LINE ; SHOWING LINE NUMBER AND FID.
-  ANOMALY $>$ 1600 COUNTS/SECOND
-  1100-1550 COUNTS/SECOND
-  650-1050 COUNTS/SECOND

EQUIPMENT

SCINTREX GSA-61 SENSOR (1.8 LITRES)
GAD-1 CONSOLE
TOTAL COUNT MODE

SURVEY ALTITUDE : 40m

HELICOPTER SCINTILLOMETER CHOQUETTE LAKE

MAP NO. ER80-2-10	 KILOMETRE 64 N/7	NMS
MARCH 79		UHF